




# Social Circle Downtown Development Authority

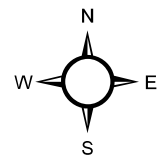


Adopted February 14, 2019  
by the Downtown  
Development Authority  
of Social Circle.

Adopted February 26, 2019  
by the Social Circle  
Mayor and City Council.

## Legend

-  Rail Lines
-  Property Lines
-  Downtown  
Development  
Authority  
Boundary



0 125 250 500  
Feet

This information has been provided from general sources and is to be used only as a guide. The NEGRC assumes no liability for its accuracy or for any decisions which the user may make based on this document.

